



Dream Big.. Catch Bigger!













**Box 32 Grp. 35 RR2
Ste. Anne, Manitoba
Canada R5H 1R2**

Email: jerry@dunlopfishing.com

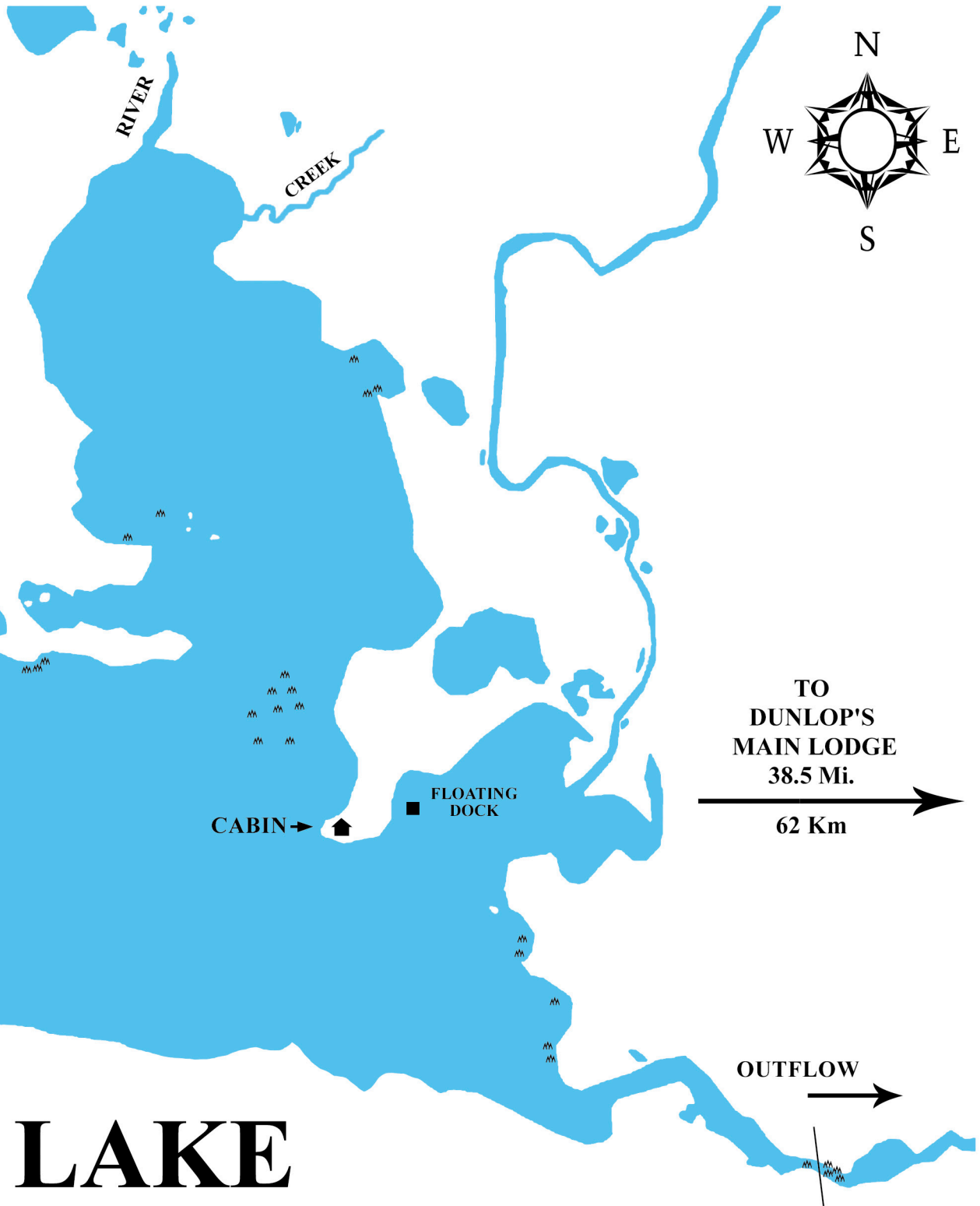
1.204.422.6809

www.DUNLOPFISHING.com

MAP LEGEND

- | | | | |
|---|----------------------|---|------------------|
|  | Navigational Markers |  | Lodge |
|  | Rocks |  | Building |
|  | Shallow Sandy Area |  | Impassable |
|  | Swamp |  | waterway |
|  | Airstrip |  | Snowmobile trail |
|  | Airstrip | | |
|  | Picnic table | | |

**NOT ALL NAVIGATIONAL HAZARDS
MAY BE LISTED ON THIS MAP**



CAMPBELL LAKE